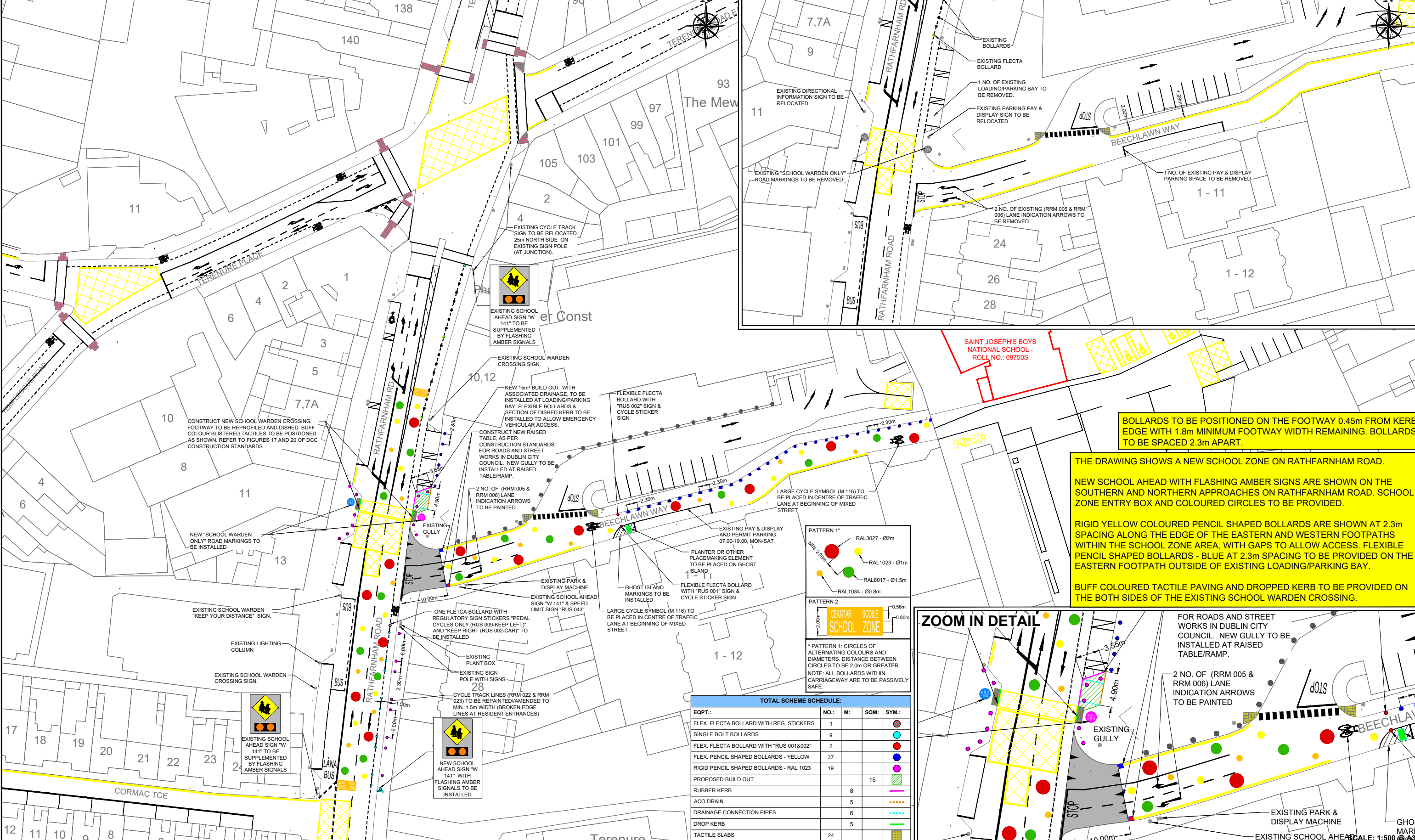


ST. JOSEPH'S BNS - RATHFARNHAM ROAD - GENERAL ARRANGEMENT

PROPOSED LAYOUT

EXISTING LAYOUT



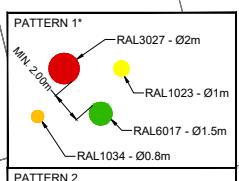
BOLLARDS TO BE POSITIONED ON THE FOOTWAY 0.45m FROM KERB EDGE WITH 1.8m MINIMUM FOOTWAY WIDTH REMAINING. BOLLARDS TO BE SPACED 2.3m APART.

THE DRAWING SHOWS A NEW SCHOOL ZONE ON RATHFARNHAM ROAD.

NEW SCHOOL AHEAD WITH FLASHING AMBER SIGNS ARE SHOWN ON THE SOUTHERN AND NORTHERN APPROACHES ON RATHFARNHAM ROAD. SCHOOL ZONE ENTRY BOX AND COLOURED CIRCLES TO BE PROVIDED.

RIGID YELLOW COLOURED PENCIL SHAPED BOLLARDS ARE SHOWN AT 2.3m SPACING ALONG THE EDGE OF THE EASTERN AND WESTERN FOOTPATHS WITHIN THE SCHOOL ZONE AREA, WITH GAPS TO ALLOW ACCESS. FLEXIBLE PENCIL SHAPED BOLLARDS - BLUE AT 2.3m SPACING TO BE PROVIDED ON THE EASTERN FOOTPATH OUTSIDE OF EXISTING LOADING/PARKING BAY.

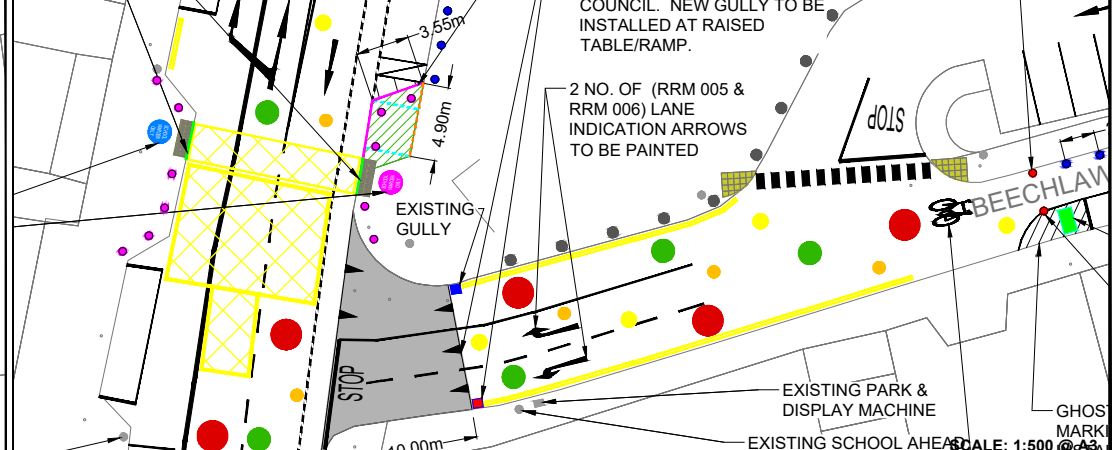
BUFF COLOURED TACTILE PAVING AND DROPPED KERB TO BE PROVIDED ON THE BOTH SIDES OF THE EXISTING SCHOOL WARDEN CROSSING.



* PATTERN 1: CIRCLES OF ALTERNATING COLOURS AND DIAMETERS. DISTANCE BETWEEN CIRCLES TO BE 2.0m OR GREATER. NOTE: ALL BOLLARDS WITHIN CARRIAGEWAY ARE TO BE PASSIVELY SAFE.

TOTAL SCHEME SCHEDULE:			
EQPT.:	NO.:	M:	SYM.:
FLEX. FLECTA BOLLARD WITH REG. STICKERS	1		
SINGLE BOLT BOLLARDS	9		
FLEX. FLECTA BOLLARD WITH "RUS 001/002"	2		
FLEX. PENCIL SHAPED BOLLARDS - YELLOW	37		
RIGID PENCIL SHAPED BOLLARDS - RAL 1023	19		
PROPOSED BUILD OUT		15	
RUBBER KERB	8		
ACO DRAIN	5		
DRAINAGE CONNECTION PIPES	6		
DROP KERB	5		
TACTILE SLABS	24		

ZOOM IN DETAIL



Comhairle Cathrach
Bhaile Átha Cliath
Dublin City Council

Údarás
Náisiúnta Iompair
National Transport Authority

DUBLIN CITY COUNCIL
Comhairle Chathair Bhaile Aithe Cliath
ENVIRONMENT & TRANSPORT DEPT.
CIVIC OFFICES
WOOD QUAY, DUBLIN 8

BRENDAN O'BRIEN
ACTING EXECUTIVE MANAGER TRAFFIC

NOTES:
1) All existing road markings and features shown in grey are to be retained, unless otherwise stated.
2) Design is based on available ordinance survey mapping. Existing features, such as built-outs, traffic islands, road markings etc., were estimated by the designers by use of aerial photography data.
3) All accesses to be kept unobstructed.
4) Review of existing services location & depth has not been undertaken.

© Ordnance Survey Ireland.
© Ordnance Survey Ireland. All rights reserved.
License number 2024/25/CCMA/Dublin City Council

LEGEND:

- NEW SIGN POLE WITH SIGN
- EXISTING LIGHTING COLUMN OR SIGN POLE
- EXISTING BOLLARDS
- SCHOOL BUILDING OUTLINE
- EXISTING ROAD MARKINGS

DRAFT

No.:	Revision:	Date:	By:	Chk'd:	App'd:
1.	Revised as per NTA Comments	05/06/2025	MBJ	CF	CF
2.	Reduced school zone on Rathf. Rd	25/06/2025	MBJ	CF	CF

STAGE:	Date:	App'd:
PRELIMINARY	21/01/2025	PR
APPROVAL		
TENDER		
CONSTRUCTION		

PROJECT TITLE:
DCC SAFE ROUTES TO SCHOOL

DRAWING TITLE:
ST. JOSEPH'S BNS - RATHFARNHAM ROAD - GENERAL ARRANGEMENT

DESIGNED: MBJ
DRAWN: MBJ
CHECKED: CF
APPROVED: PR

CAD FILE: M:\General\Transport\Units\TNG PROJECTS\DC21 XXXX\DC21 0034 SchoolZone\Current\SchoolZone\St. Joseph's BNS - Rathfarnham Rd.dwg
JOB NO.: DCC 21 0034
SCALE: 1:750 @ A3
DATE: 04/02/2025

SHEET: 1 OF 1
Dwg No.: DCC-210034-SRTS-SJBNS-01
REV: 2