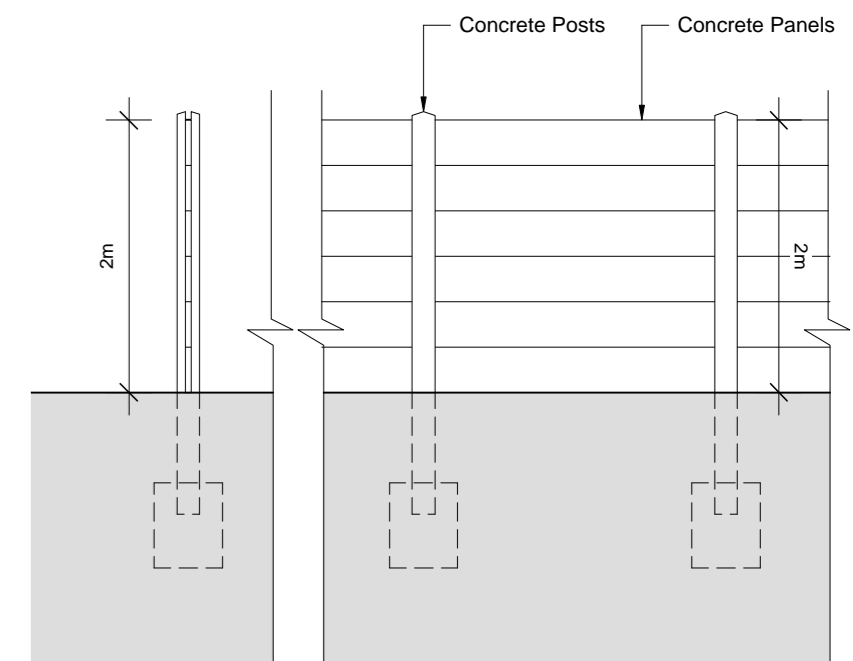


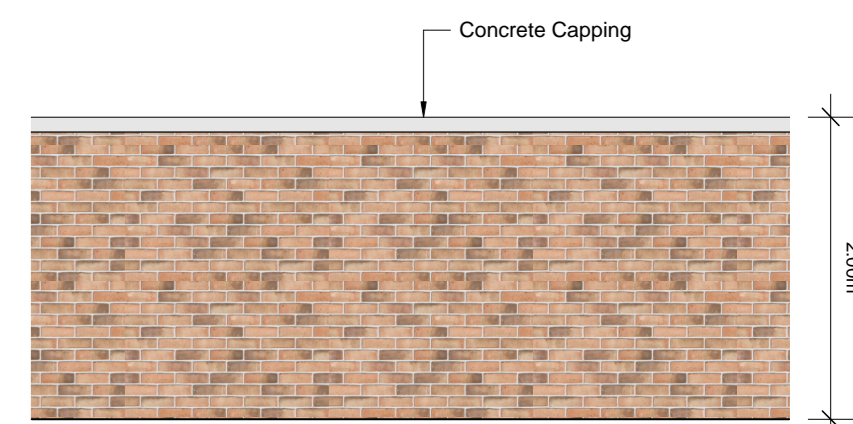
**Legend**

Boundary treatments onto roads/ public areas will generally be front curtilage railings/ walls or other specific designs as per Landscape Architect's package

Refer also to typical curtilage drawings 0008, 0009, 0010, 0011 & 0012



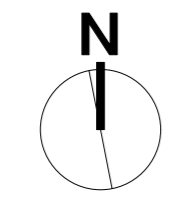
2m High Concrete post and panel fence



New 2m high capped brick faced on public side boundary wall



Proposed Site Boundaries  
Scale: 1:500



0 10 20 30 40 M

Use figured dimensions only. Do not scale drawings. Read in conjunction with specification and construction drawings. Report any discrepancies in drawings to architect before printing work in hand. Check all dimensions on site. This drawing is the copy right of Sean Harrington Architects and may not be reproduced, in whole or part, without prior agreement.

REV	NOTES	DATE
001	Part 5 Submission	2011/20

**SEÁN HARRINGTON ARCHITECTS**  
3rd Floor, 12/122 Capel Street, Dublin 1, Ireland | T: 01 8733 422 | E: info@sharrington.com

PROJECT: Social Housing Bundle 5, Development at Cherry Orchard Avenue  
CLIENT: NDFA  
DRAWING TITLE: Proposed Site Boundaries

PROJECT CODE: P3	SCALE: 1:500	DATE: NOV 25	PROJECT NO: SHB5-CRD-DR-SHA-AR-P3-0006	REV: P01
DESIGNED BY: HA	DRAWN BY: HA	CHECKED BY: GS		