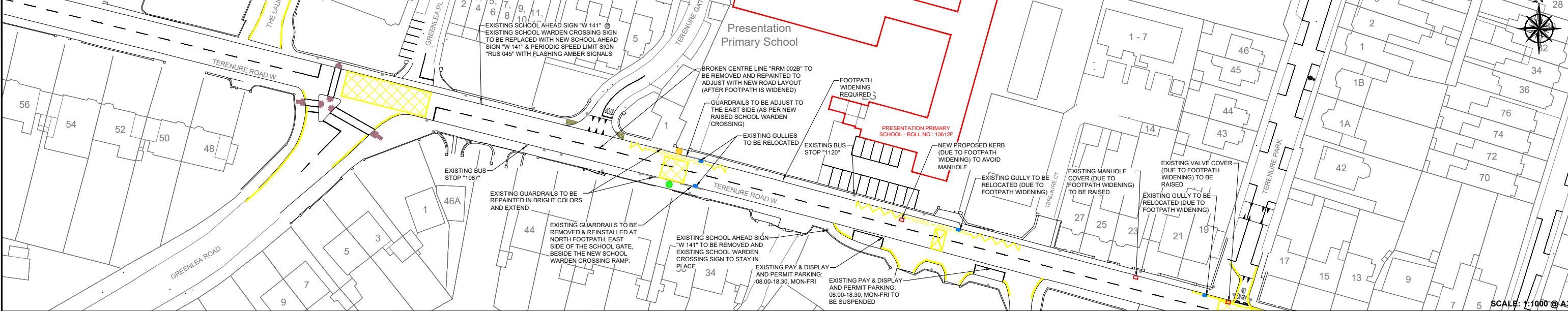
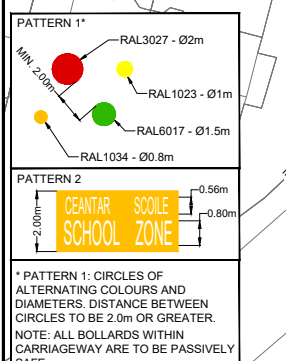
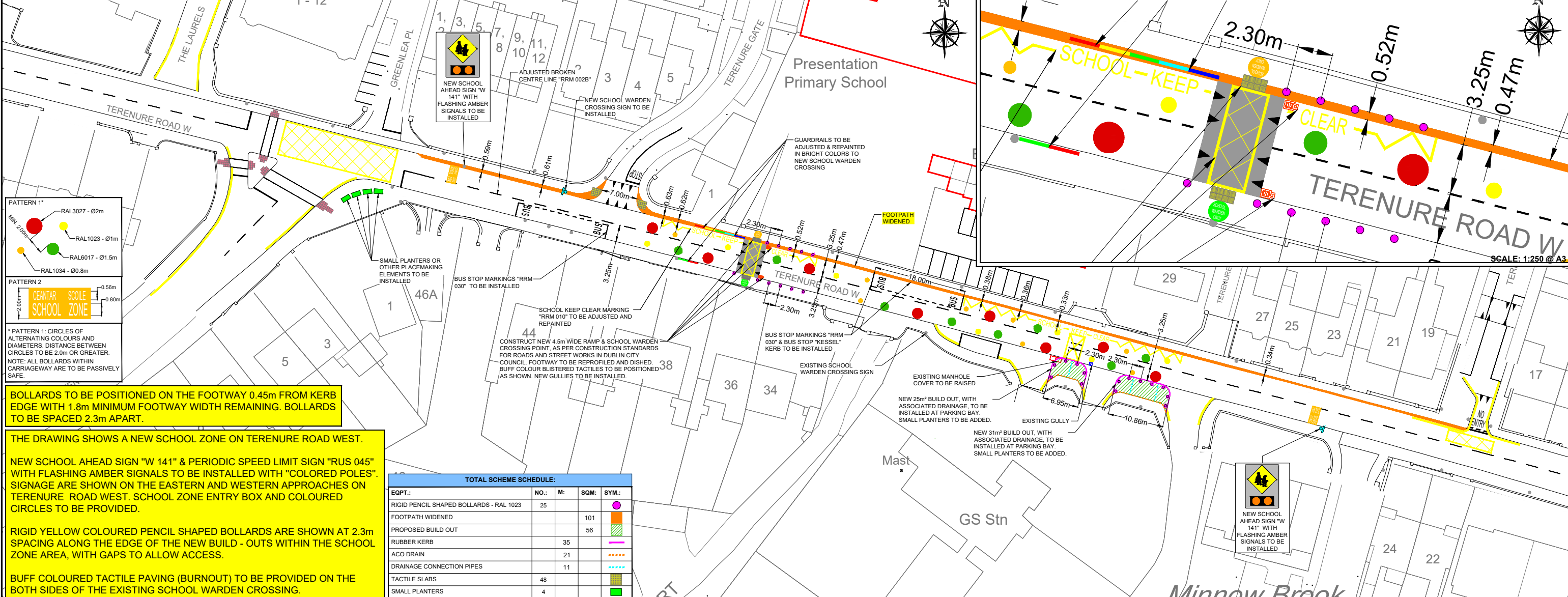


PRESENTATION PRIMARY SCHOOL - GENERAL ARRANGEMENT

EXISTING LAYOUT



PROPOSED LAYOUT



BOLLARDS TO BE POSITIONED ON THE FOOTWAY 0.45m FROM KERB EDGE WITH 1.8m MINIMUM FOOTWAY WIDTH REMAINING. BOLLARDS TO BE SPACED 2.3m APART.

THE DRAWING SHOWS A NEW SCHOOL ZONE ON TERENCE ROAD WEST.

NEW SCHOOL AHEAD SIGN "W 141" & PERIODIC SPEED LIMIT SIGN "RUS 045" WITH FLASHING AMBER SIGNALS TO BE INSTALLED WITH "COLORED POLES". SIGNAGE ARE SHOWN ON THE EASTERN AND WESTERN APPROACHES ON TERENCE ROAD WEST. SCHOOL ZONE ENTRY BOX AND COLOURED CIRCLES TO BE PROVIDED.

RIGID YELLOW COLOURED PENCIL SHAPED BOLLARDS ARE SHOWN AT 2.3m SPACING ALONG THE EDGE OF THE NEW BUILD - OUTS WITHIN THE SCHOOL ZONE AREA, WITH GAPS TO ALLOW ACCESS.

BUFF COLOURED TACTILE PAVING (BURNOUT) TO BE PROVIDED ON THE BOTH SIDES OF THE EXISTING SCHOOL WARDEN CROSSING.

TOTAL SCHEME SCHEDULE:				
EQPT.:	NO.:	M:	SQM:	SYM.:
RIGID PENCIL SHAPED BOLLARDS - RAL 1023	25			●
FOOTPATH WIDENED			101	■
PROPOSED BUILD OUT			56	■
RUBBER KERB	35			—
ACO DRAIN	21			—
DRAINAGE CONNECTION PIPES	11			—
TACTILE SLABS	48			■
SMALL PLANTERS	4			■



DUBLIN CITY COUNCIL
Comhairle Chathair Bhaile Aithe Cliath
ENVIRONMENT & TRANSPORT DEPT.
CIVIC OFFICES
WOOD QUAY, DUBLIN 8
BRENDAN O'BRIEN
ACTING EXECUTIVE MANAGER TRAFFIC

NOTES:
1) All existing road markings and features shown in grey are to be retained, unless otherwise stated.
2) Design is based on available ordinance survey mapping. Existing features, such as built-outs, traffic islands, road markings etc., were estimated by the designers by use of aerial photography data.
3) All accesses to be kept unobstructed.
4) Review of existing services location & depth has not been undertaken.

© Ordnance Survey Ireland. All rights reserved. License number 2024/25/CCMA/Dublin City Council

LEGEND:

- - NEW SIGN POLE WITH SIGN
- - EXISTING LIGHTING COLUMN OR SIGN POLE
- - SCHOOL BUILDING OUTLINE
- - EXISTING ROAD MARKINGS
- - EXISTING GULLY LOCATION
- - EXISTING MANHOLE/VALVE COVER
- - NEW GULLY LOCATION

No.:	Revision:	Date:	By:	Chk'd:	App'd:
1.	Footpath widened	28/04/2025	MBJ	CF	CF
2.	Added Raised School Warden X	22/05/2025	MBJ	CF	CF
3.	Removed Period. speed limit sign	24/06/2025	MBJ	CF	CF

STAGE: _____ Date: _____ App'd: _____

PRELIMINARY
APPROVAL
TENDER
CONSTRUCTION

PROJECT TITLE: DCC SAFE ROUTES TO SCHOOL

DRAWING TITLE: PRESENTATION PRIMARY SCHOOL - GENERAL ARRANGEMENT

DESIGNED: KMCK CAD FILE: M:\General\ Sustainable Transport\UNISTMG PROJECTS\DCCT1 XXXX\DC21 0034 SchoolZone\Current Schools\SafeRoutes\Presentation Primary_Terenure2_Design\DWG Drawings\Outgoing Drawings

DRAWN: MBJ JOB NO.: DCC 21 0034 SHEET: 1 OF 1

CHECKED: CF SCALE: 1:750 @ A3 Dwg No.: DCC-210034-SRTS-PPS-01 REV: 3

APPROVED: CF DATE: 05/02/2025

